
















Street Map

Legend

-  Corp. Line
-  U.S. Highway
-  State Route
-  Public Street
-  Miami Univ Street
-  Private Street
-  Railroad
-  Parcels
-  Courthouse
-  Fire Department
-  MHMH
-  MUPD
-  Municipal Building
-  Oxford Lane Library
-  Oxford PD
-  Oxford Twp. PD
-  Post Office
-  Parks



1 inch = 2,600 feet

Map produced on
Thursday, November 02, 2017

The City of Oxford does not guarantee the dimensional accuracy of this map. Precise dimensional accuracy should be based upon recorded deeds, plats, or a professional survey.

