




















City of Oxford, Ohio Historic Districts



Legend

-  University Historic District
-  Uptown Historic District
-  Western Historic District
-  U.S. Highway
-  State Route
-  Public Street
-  Miami Univ Street
-  Private Street
-  Railroad
-  Corp. Line
-  Streams
-  Courthouse
-  Fire Department
-  Lane Public Library
-  McCullough-Hyde Memorial Hosp.
-  Miami University Police Department
-  Municipal Building
-  Oxford Police Department
-  Post Office

**Community
Development
Department
(513) 524-5204**



0 0.075 0.15 0.3
Miles

Map updated on Monday, October 10, 2016

