













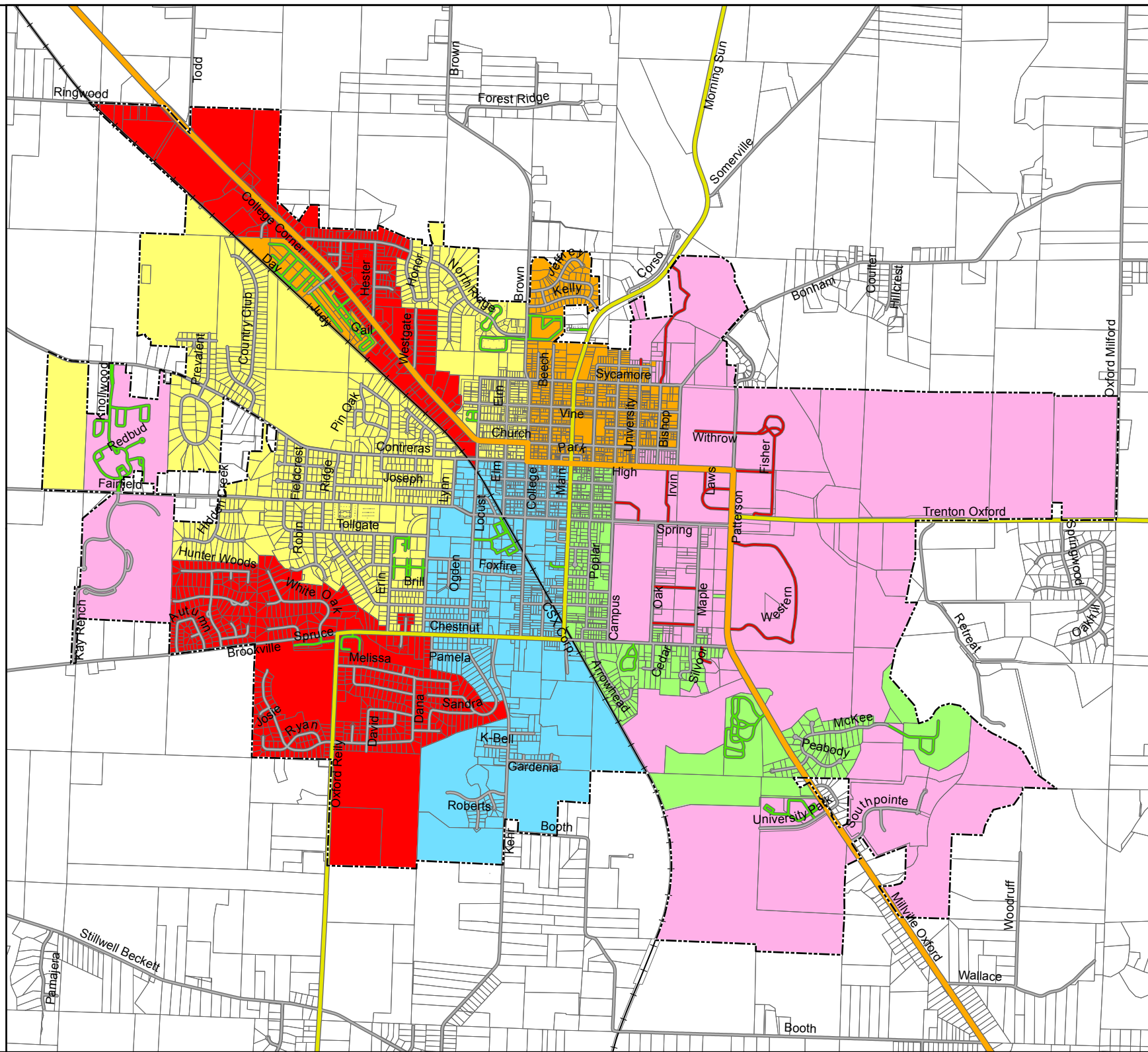


City of Oxford Refuse (Trash) Collection

Legend

-  Oxford Corp. Limit
-  Parcel
-  U.S. Highway
-  State Route
-  Public Street
-  Miami Univ Street
-  Private Street
-  Railroad
-  Monday
-  Tuesday
-  Wednesday
-  Thursday
-  Friday
-  Privately Contracted



1 inch = 2,600 feet
Map produced on
8/12/2013

