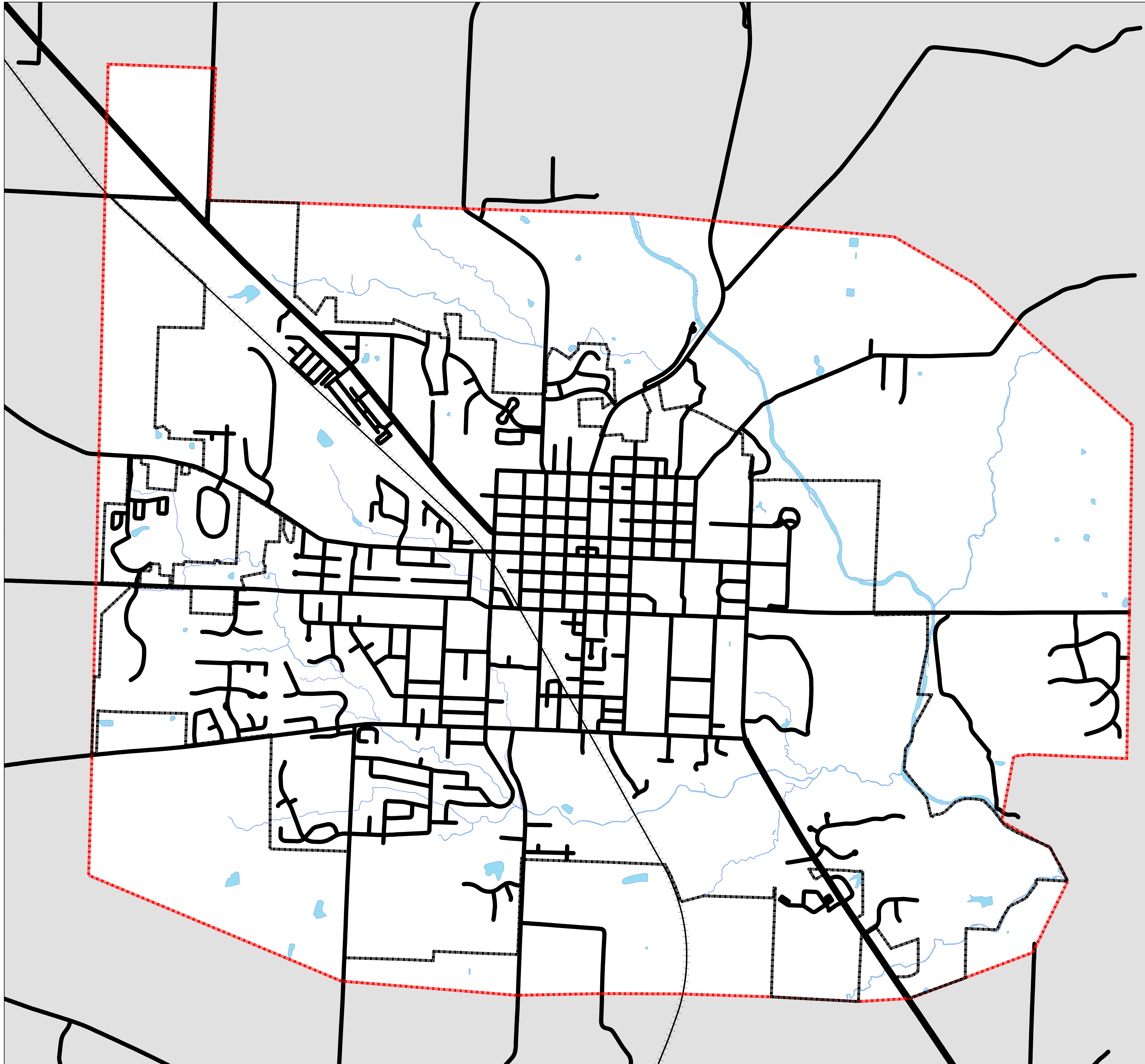


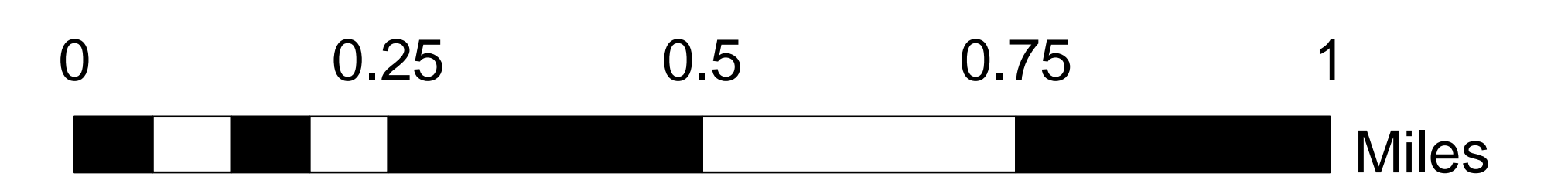

# ROADWAY NETWORK

OXFORD COMPREHENSIVE PLAN



**Legend**

- Streets
- +— RR
- U.S. Highway
- water
- - - City Boundary
- · - · Sewer/ Study Boundary



Date Created: 10/09/07